
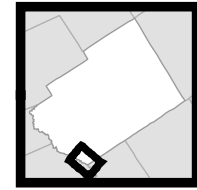


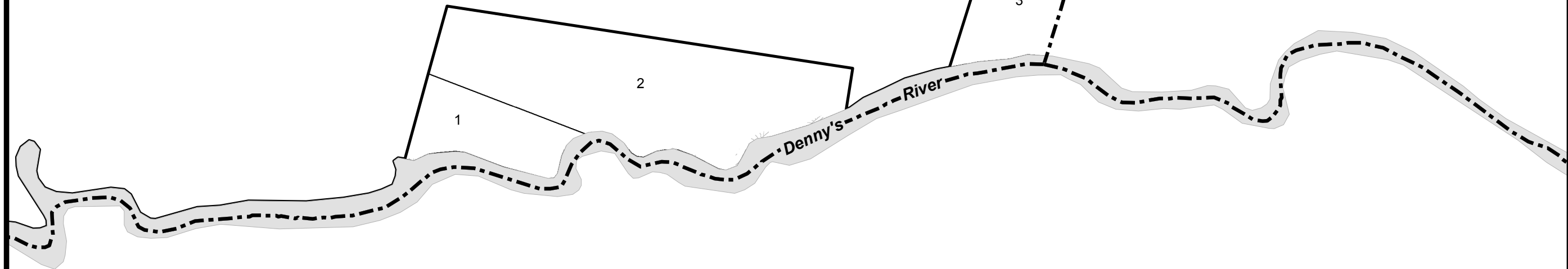


Prepared by:
 University of Maine at Machias
 Geographic Information Systems Laboratory & Service Center
 9 O'Brien Avenue ~ Machias, Maine
 2007



Map 5

Dennysville



No 14
 Twp

PROPERTY MAP
TOWN OF CHARLOTTE
 WASHINGTON COUNTY, MAINE



1 inch equals 500 feet

Map 3
 Denny's River